

Tips

Below are a number of helpful tips to make your trip safer and more enjoyable.

1. Pre-plan your trip before leaving – use TransLink's journey planner at translink.com.au or call 13 12 30.
2. Make sure you top up your go card or have the correct fare ready before boarding.
3. Arrive five minutes before your bus is due to depart.
4. Be ready to touch your go card to the reader or pay the driver to help improve travel times.
5. If you have a concession card, have it ready to show the driver.
6. Make sure you stand in a visible and safe position at the bus stop so the driver can clearly see you.
7. Check the approaching bus is the service you require by looking at the destination sign (e.g. 300 Toombul).
8. Raise your hand to hail the bus to indicate to the driver that you want the bus to stop.
9. Once you've boarded just sit back, relax and enjoy the ride. Don't forget to ring the bell when you need to get off, have your go card ready to touch off, and remain seated until you arrive at your stop.
10. If there are no seats available and you need to stand, securely hold on to a handle.
11. If crossing the road after you get off the bus, wait for the bus to move away and check the road is clear before crossing.

For up-to-date public transport information within South East Queensland:

Visit the website at translink.com.au

- Connect to TransLink's comprehensive website for:
- bus, train and ferry timetables
 - route maps
 - fares and integrated ticketing information
 - journey planning.

Call TransLink on 13 12 30

For the cost of a local call, TransLink provides information on buses, trains (including Airtrain) and ferries:

- timetable, route and fare information
- bus stop, train station and ferry terminal locations
- walking distances to services
- connecting services
- public transport to special events
- accessibility.

The TransLink call centre operates 24 hours a day, seven days a week.

The TransLink call centre operates services for non-English speaking callers, and for hearing impaired and speech impaired users.

Ticket type	Where to buy tickets
TransLink go card A smart card that stores value for travel on TransLink services.	Selected go card agents and on the TransLink website
TransLink single # One-way ticket to reach your destination (not return). Final transfers must be made within two hours of ticket issue.	Brisbane Transport bus CityCat and CityFerry Other TransLink bus operators Queensland Rail selected Stations TransLink fare machines

Proof of concession entitlement must be presented upon request or full fare will be charged. Please visit translink.com.au for more information including where to buy a go card, or call TransLink on 13 12 30.


- * - Top up an existing go card only.
- Top up an existing go card at all fare machines with adult go cards also available for purchase from selected fare machines at busway stations and bus interchanges.
- # - Further conditions apply for single tickets. Passengers travelling through 11 zones or more will have their final transfer time extended a further 90 minutes in addition to the two hours.

go card

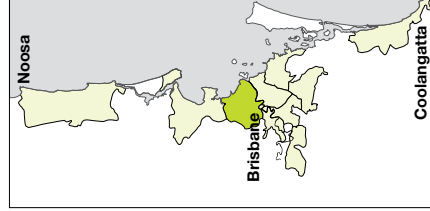
With a TransLink go card you can travel seamlessly on TransLink bus, train and ferry services across South East Queensland.

For more information visit translink.com.au or call 13 12 30 anytime.

- servicing
- Toombul
 - Hendra
 - Clayfield
 - Doornben
 - Ascot
 - Hamilton
 - Albion
 - Bowen Hills
 - Newstead
 - Fortitude Valley
 - Spring Hill
 - City












effective 14 October 2013



your **Brisbane North** bus operator



Key

-  route 301
-  terminus
-  bus stop
-  zone boundary
-  shopping centre
-  connecting train station
-  train station
-  busway station
-  school

diagrammatic map - not to scale

Note

SELECTED OFF PEAK route 301 trips travel via Gerler Rd, Burilda St, Manson Rd, Newmarket St and Gerler Rd.

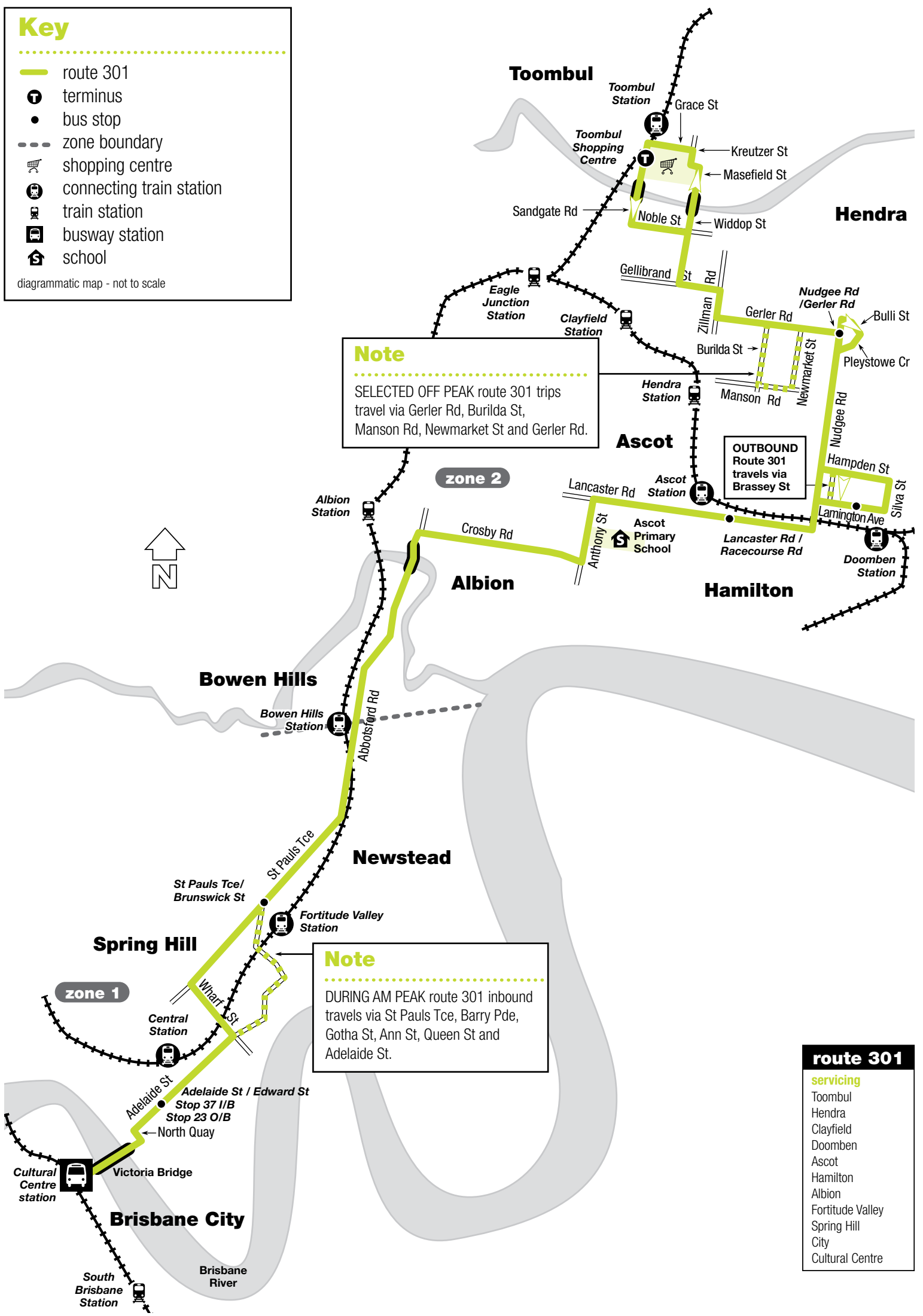
OUTBOUND
Route 301 travels via Brassey St

Note

DURING AM PEAK route 301 inbound travels via St Pauls Tce, Barry Pde, Gotha St, Ann St, Queen St and Adelaide St.

route 301

- servicing**
- Toombul
 - Hendra
 - Clayfield
 - Doomben
 - Ascot
 - Hamilton
 - Albion
 - Fortitude Valley
 - Spring Hill
 - City
 - Cultural Centre



301 Toombul - Doomben - Valley - City - Cultural Centre

Effective: 14 October 2013

Monday to Friday

Route Number	301	301	301 A	301 A	301 B	301	301 C	301 C	301 C	301 C	301 C	301 C	301 C	301 C	301
Toombul 'C'	am 5:55	am 6:25	am 6:45	am 7:25	am 8:00	am 8:35	am 9:10	am 10:05	am 11:05	pm 12:05	pm 1:05	pm 2:05	pm 2:37	pm 3:08	pm 3:40
Manson Rd, Hendra					8:09		9:18	10:12	11:12	12:11	1:11	2:11		3:17	
Hendra, Nudgee Rd	6:01	6:32	6:53	7:34	8:13	8:44	9:21	10:15	11:15	12:14	1:14	2:14	2:45	3:20	3:50
Doomben station	6:05	6:36	6:58	7:39	8:18	8:48	9:25	10:19	11:19	12:18	1:18	2:18	2:49	3:24	3:54
Racecourse Gates (Lancaster Rd)	6:09	6:40	7:02	7:44	8:23	8:52	9:29	10:23	11:23	12:22	1:22	2:22	2:53	3:28	3:58
St Pauls Tce & Brunswick St	6:19	6:52	7:18	8:04	8:43	9:08	9:42	10:34	11:34	12:32	1:32	2:32	3:04	3:43	4:09
Gotha St			7:20	8:06	8:45										
City, Adelaide St Anzac Sq (f) (Stop 37)	6:29	7:02	7:30	8:16	8:55	9:20	9:52	10:44	11:44	12:42	1:42	2:42	3:14	3:53	4:19
Cultural Centre station	6:34	7:07	7:36	8:22	9:01	9:26	9:58	10:50	11:50	12:48	1:48	2:48	3:20	3:59	4:26

Route Number	301	301	301	301	301	301	301	301	301
Toombul 'C'	pm 4:08	pm 4:37	pm 5:12	pm 5:55	pm 6:20	pm 7:25	pm 8:25	pm 9:25	pm 10:25
Hendra, Nudgee Rd	4:18	4:47	5:22	6:04	6:26	7:31	8:31	9:31	10:30
Doomben station	4:22	4:51	5:26	6:08	6:30	7:35	8:35	9:35	10:34
Racecourse Gates (Lancaster Rd)	4:26	4:55	5:30	6:12	6:34	7:38	8:38	9:38	10:37
St Pauls Tce & Brunswick St	4:37	5:09	5:44	6:24	6:44	7:48	8:48	9:48	10:46
City, Adelaide St Anzac Sq (f) (Stop 37)	4:47	5:24	5:56	6:34	6:54	7:55	8:55	9:55	10:53
Cultural Centre station	4:54	5:31	6:03	6:39	6:59	8:00	9:00	10:00	10:58

A – At the Valley, service travels via St Pauls Tce, Barry Pde, Gotha St, Ann St, Queen St right Adelaide St and usual route to Cultural Centre.

B – Service travels via Burilda St, Manson Rd and Newmarket St and at the Valley via St Pauls Tce, Barry Pde, Gotha St, Ann St, Queen St right Adelaide St and usual route to Cultural Centre.

C – Via Burilda St, Manson Rd and Newmarket St.

Saturday

Route Number	301	301	301 C	301	301 C	301	301 C	301	301 C	301	301 C	301	301	301	301
Toombul 'C'	am 7:30	am 8:15	am 9:00	am 9:47	am 10:30	am 11:17	pm 12:00	pm 12:47	pm 1:30	pm 2:17	pm 3:00	pm 3:50	pm 4:35	pm 5:20	pm 6:20
Manson Rd, Hendra			9:07		10:37		12:07		1:35		3:05				
Hendra, Nudgee Rd	7:36	8:23	9:10	9:55	10:40	11:25	12:10	12:53	1:38	2:23	3:08	3:56	4:41	5:26	6:26
Doomben station	7:40	8:27	9:14	9:59	10:44	11:29	12:14	12:57	1:42	2:27	3:12	4:00	4:45	5:30	6:30
Racecourse Gates (Lancaster Rd)	7:43	8:31	9:18	10:03	10:48	11:33	12:18	1:01	1:46	2:31	3:16	4:04	4:49	5:34	6:34
St Pauls Tce & Brunswick St	7:53	8:42	9:29	10:14	10:59	11:44	12:29	1:12	1:57	2:42	3:27	4:15	5:00	5:45	6:45
City, Adelaide St Anzac Sq (f) (Stop 37)	8:01	8:51	9:38	10:23	11:09	11:54	12:37	1:20	2:05	2:50	3:35	4:23	5:08	5:53	6:53
Cultural Centre station	8:06	8:56	9:43	10:28	11:15	12:00	12:43	1:26	2:11	2:56	3:41	4:28	5:13	5:58	6:58

Route Number	301	301	301	301
Toombul 'C'	pm 7:25	pm 8:25	pm 9:25	pm 10:25
Hendra, Nudgee Rd	7:31	8:31	9:31	10:30
Doomben station	7:35	8:35	9:35	10:34
Racecourse Gates (Lancaster Rd)	7:38	8:38	9:38	10:37
St Pauls Tce & Brunswick St	7:48	8:48	9:48	10:46
City, Adelaide St Anzac Sq (f) (Stop 37)	7:55	8:55	9:55	10:53
Cultural Centre station	8:00	9:00	10:00	10:58

C – via Burilda St, Manson Rd and Newmarket St.

Sunday & public holidays

Route Number	301 C	301 C	301 C	301 C	301 C	301 C	301	301	301
Toombul 'C'	am 8:30	am 9:30	am 10:30	pm 12:05	pm 1:35	pm 3:00	pm 4:30	pm 6:00	pm 7:25
Manson Rd, Hendra	8:35	9:35	10:35	12:10	1:40	3:05			
Hendra, Nudgee Rd	8:38	9:38	10:38	12:13	1:43	3:08	4:36	6:06	7:31
Doomben station	8:42	9:42	10:42	12:17	1:47	3:12	4:40	6:10	7:35
Racecourse Gates (Lancaster Rd)	8:46	9:46	10:46	12:21	1:51	3:16	4:44	6:13	7:38
St Pauls Tce & Brunswick St	8:57	9:57	10:57	12:32	2:01	3:26	4:54	6:23	7:48
City, Adelaide St Anzac Sq (f) (Stop 37)	9:05	10:05	11:05	12:40	2:09	3:34	5:02	6:31	7:55
Cultural Centre station	9:10	10:10	11:11	12:46	2:14	3:39	5:07	6:36	8:00

C – via Burilda St, Manson Rd and Newmarket St.

301 Cultural Centre - City - Valley - Doomben - Toombul

Effective: 14 October 2013

Monday to Friday

Route Number	301	301	301	301	301 D	301	301 D	301 D	301 D	301 D	301 D	301 D	301	301	301
	am	am	am	am	am	am	am	am	pm	pm	pm	pm	pm	pm	pm
Cultural Centre station PL1	6:40	7:02	7:44	8:22	8:57	9:20	10:00	11:00	12:00	1:00	2:00	3:00	3:30	4:00	4:30
City, Adelaide St opp DJ's (Stop 23)	6:43	7:05	7:47	8:25	9:00	9:23	10:03	11:03	12:03	1:03	2:03	3:03	3:33	4:03	4:33
St Pauls Tce & Brunswick St	6:50	7:12	7:54	8:32	9:07	9:30	10:10	11:10	12:10	1:10	2:10	3:10	3:40	4:12	4:42
Racecourse Gates (Lancaster Rd)	7:00	7:25	8:09	8:45	9:19	9:40	10:22	11:20	12:20	1:20	2:22	3:24	3:54	4:26	4:56
Doomben station	7:03	7:29	8:13	8:49	9:22	9:43	10:25	11:23	12:23	1:23	2:25	3:27	3:58	4:30	5:00
Hendra, Nudgee Rd	7:08	7:34	8:18	8:54	9:27	9:48	10:30	11:28	12:28	1:28	2:30	3:31	4:03	4:35	5:05
Manson Rd, Hendra			8:21		9:30		10:33	11:31	12:31	1:31	2:33	3:36			
Toombul Interchange	7:19	7:46	8:31	9:06	9:40	9:59	10:43	11:41	12:41	1:41	2:43	3:46	4:13	4:45	5:15

Route Number	301	301	301	301	301	301	301	301	301
	pm	pm	pm	pm	pm	pm	pm	pm	pm
Cultural Centre station PL1	5:00	5:25	5:55	6:27	6:55	7:42	8:42	9:42	10:42
City, Adelaide St opp DJ's (Stop 23)	5:05	5:30	5:58	6:30	6:58	7:45	8:45	9:45	10:45
St Pauls Tce & Brunswick St	5:15	5:40	6:08	6:37	7:05	7:52	8:52	9:52	10:52
Racecourse Gates (Lancaster Rd)	5:29	5:54	6:20	6:48	7:16	8:03	9:03	10:03	11:03
Doomben station	5:33	5:58	6:24	6:52	7:19	8:06	9:06	10:06	11:06
Hendra, Nudgee Rd	5:38	6:03	6:29	6:57	7:24	8:10	9:10	10:10	11:10
Toombul Interchange	5:51	6:16	6:42	7:08	7:34	8:19	9:19	10:19	11:19

D – Via Newmarket St, Manson Rd and Burilda St.

Saturday

Route Number	301	301	301 D	301	301 D	301	301 D	301	301 D	301	301 D	301	301	301	301
	am	am	am	am	am	am	pm	pm	pm	pm	pm	pm	pm	pm	pm
Cultural Centre station PL1	7:37	8:17	9:02	9:47	10:32	11:17	12:02	12:47	1:32	2:17	3:07	3:52	4:37	5:22	6:07
City, Adelaide St opp DJ's (Stop 23)	7:40	8:20	9:05	9:50	10:35	11:20	12:05	12:50	1:35	2:20	3:10	3:55	4:40	5:25	6:10
St Pauls Tce & Brunswick St	7:47	8:27	9:12	9:57	10:42	11:27	12:12	12:57	1:42	2:27	3:17	4:02	4:47	5:32	6:17
Racecourse Gates (Lancaster Rd)	7:56	8:37	9:23	10:08	10:53	11:38	12:23	1:08	1:53	2:38	3:28	4:13	4:58	5:43	6:28
Doomben station	7:59	8:40	9:26	10:11	10:56	11:41	12:26	1:11	1:56	2:41	3:31	4:16	5:01	5:46	6:31
Hendra, Nudgee Rd	8:03	8:44	9:31	10:16	11:01	11:46	12:31	1:16	2:01	2:46	3:35	4:20	5:05	5:50	6:35
Manson Rd, Hendra			9:34		11:04		12:34		2:04		3:38				
Toombul Interchange	8:10	8:52	9:42	10:25	11:12	11:55	12:42	1:25	2:12	2:55	3:46	4:29	5:14	5:59	6:44

Route Number	301	301	301	301	301
	pm	pm	pm	pm	pm
Cultural Centre station PL1	6:42	7:42	8:42	9:42	10:42
City, Adelaide St opp DJ's (Stop 23)	6:45	7:45	8:45	9:45	10:45
St Pauls Tce & Brunswick St	6:52	7:52	8:52	9:52	10:52
Racecourse Gates (Lancaster Rd)	7:02	8:02	9:02	10:02	11:01
Doomben station	7:05	8:05	9:05	10:05	11:04
Hendra, Nudgee Rd	7:09	8:09	9:09	10:09	11:08
Toombul Interchange	7:17	8:17	9:17	10:17	11:15

D – Via Newmarket St, Manson Rd and Burilda St.

Sunday & public holidays

Route Number	301 D	301 D	301 D	301 D	301 D	301 D	301	301	301
	am	am	am	pm	pm	pm	pm	pm	pm
Cultural Centre station PL1	8:47	9:47	11:22	12:52	2:17	3:47	5:17	6:42	7:42
City, Adelaide St opp DJ's (Stop 23)	8:50	9:50	11:25	12:55	2:20	3:50	5:20	6:45	7:45
St Pauls Tce & Brunswick St	8:57	9:57	11:32	1:02	2:27	3:57	5:27	6:52	7:52
Racecourse Gates (Lancaster Rd)	9:06	10:08	11:43	1:13	2:38	4:08	5:38	7:02	8:01
Doomben station	9:09	10:11	11:46	1:16	2:41	4:11	5:41	7:05	8:04
Hendra, Nudgee Rd	9:13	10:15	11:50	1:20	2:45	4:16	5:45	7:09	8:07
Manson Rd, Hendra	9:16	10:18	11:53	1:23	2:48	4:19			
Toombul Interchange	9:23	10:25	12:00	1:30	2:55	4:27	5:54	7:17	8:15

D – Via Newmarket St, Manson Rd and Burilda St.